

* 1. Select Community Planning Group

* 2. Select Council District

3. Select Neighborhood

* 4. Proposed Project Title:

* 5. Project Location (Primary Street or Address):

* 6. Cross Street (Limits):

7. GPS Coordinates (if known):

8. Additional explanation of project location (e.g. East of 30th Street, North of Highway 94):

* 9. Project Type (select one):


10. List CIP project number if known:



Next

11. Public Safety (select one if applicable or click next to skip):


- Fire Station
- Police Station
- Lifeguard Station
- Other Public Safety Facility



Prev Next

12. Community Facilities (select facility type if applicable or click next to skip):


- ADA/Accessibility for facilities (parks, libraries, etc.) – Outside Public ROW
- Library
- Parks
- Recreation Centers & Pools
- Golf Course and Related Facilities
- Skate Parks and Other Sports Facilities
- Solar or other Sustainability Improvements (facility related)
- Slope Stabilization & Retaining Walls (Park or Facility related)
- Other facility type



Prev Next

13. Drainage and Storm Water (select one if applicable or click next to skip):

- Flood Control and Drainage (Channels, Pipelines, etc.)
- Sustainability Improvements (within street limits)
- Storm Water Quality Improvement and Erosion Control (non-safety related)



Prev

Next

Powered by



See how easy it is to [create a survey](#).

14. Mobility (check one or more if applicable or click next to skip):

- ADA/Accessibility for mobility (sidewalks, curb ramps) – Within Public ROW
- Bicycle Facilities (Bike Lanes, Class 1 Bike Paths)
- Bridges
- Slope Stabilization & Retaining Walls (Within Public ROW)
- Guardrails/Barrier Rail
- New Roads or Roadway Widening/reconfiguration
- Medians/Streetscapes
- Parking
- Traffic Signal Timing & Coordination
- Traffic Signal (new or upgrade)
- Traffic Calming
- Pedestrian Crossings
- Sidewalks
- Street Lighting
- Airport Facilities
- Other Mobility Facility




Prev Next

15. Utilities (select one if applicable or click next to skip):

- Sewer
- Water
- Overhead Utility Undergrounding (SDG&E, cable, etc)
- Other City Utility



Prev Next

Powered by

See how easy it is to [create a survey](#).

16. Is project reflected in Community Plan? (select Yes/No)

17. Is project in a facilities financing plan? (select Yes/No)

18. If yes, list financing plan/provide reference:

19. Description of deficiency and need (i.e. flooding, traffic congestion, etc.):

20. Suggested project description (Optional, be concise if possible):

* 21. Project Priority Rating (select one, 1 being highest and 5-6 being lowest):

1 2 3 4 5 6 or more

* 22. Explain Project Priority:



Prev Next

* **28. CPG Contact Information:**

Name	<input type="text" value="Daniel R. Smith"/>
Address	<input type="text" value="5839 Mission Gorge Road"/>
Address 2	<input type="text" value="Suite A"/>
City/Town	<input type="text" value="San Diego"/>
ZIP/Postal Code	<input type="text" value="92120"/>
Email Address	<input type="text" value="eldpinc@eldpinc.com"/>
Phone Number	<input type="text" value="619-283-5557"/>

29. Date of CPG Vote:

	DD		MM		YYYY
Date	<input type="text" value="12"/>	/	<input type="text" value="04"/>	/	<input type="text" value="2017"/>

